





AREA COVERED BY ONE ACRE




LEGEND

SCENIC RIVER CORRIDOR 

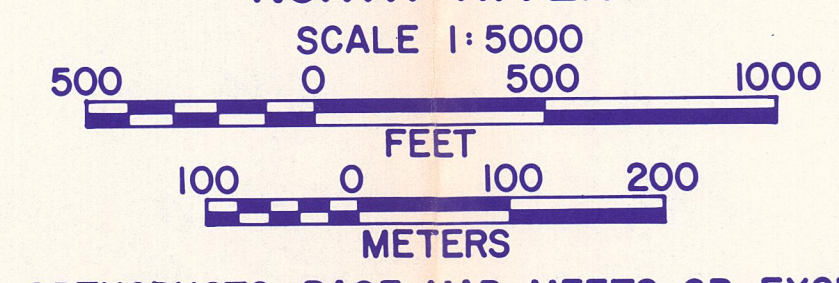

NATURAL RIVER BANK 

OPEN WATER CHANNEL 

NOMINAL FLOW DIRECTION 

(GRID BASED ON MASSACHUSETTS STATE PLANE COORDINATE SYSTEM, MAINLAND ZONE, 1927 NORTH AMERICAN DATUM.)

COMMONWEALTH OF MASSACHUSETTS
DEPARTMENT OF ENVIRONMENTAL MANAGEMENT
SCENIC RIVER CORRIDOR
NORTH RIVER



I CERTIFY THAT THIS ORTHOPHOTO BASE MAP MEETS OR EXCEEDS NATIONAL MAP ACCURACY STANDARDS AND THAT NO NEW LINES DIVIDING EXISTING OWNERSHIP OR Earl W. Raymond ESTABLISHING NEW STREETS OR William I. Morse WAYS ARE SHOWN. WILLIAM I. MORSE R.L.S.

PREPARED BY:
 CLARKS ENGINEERING COLLABORATIVE, INC.
 (PRIME CONSULTANT)
 JAMES W. SEWALL COMPANY
 (AERIAL PHOTOGRAPHY & AERO TRIANGULATION)
 MARTINEZ ORTHO-MAPPING CORP.
 (ORTHO-PRODUCTION)
 GHR ENGINEERING CORP.
 (GROUND CONTROL)

SCENIC CORRIDOR RESTRICTED UNDER GEN. LAWS, CHAPTER 21 SECTION 17-B
 DATE OF PHOTOGRAPHY: APRIL, 1978
 I CERTIFY THAT THIS PLAN HAS BEEN PREPARED IN CONFORMITY WITH THE RULES AND REGULATIONS OF THE REGISTERS OF THE COMMONWEALTH OF MASSACHUSETTS.
William I. Morse
 NAME DATE Sept. 19, 1978

PREPARED FOR:
 THE COMMONWEALTH OF MASSACHUSETTS EXECUTIVE OFFICE OF ENVIRONMENTAL AFFAIRS, DEPARTMENT OF ENVIRONMENTAL MANAGEMENT, WETLANDS RESTRICTION PROGRAM.

MUNICIPALITY(S): PEMBROKE-HANSON-HANOVER
 COUNTY: PLYMOUTH
 WETLAND AREAS:
 HEARING DATE: _____
 APPROVAL DATE: _____
 ADOPTED AND APPROVED: _____
 COMMISSIONER, DEPARTMENT OF ENVIRONMENTAL MANAGEMENT.
 SHEET NUMBER 10 OF 10